

National Park Exploration Policy
and Exploration Service

National Park Visitor Number Management

Visitor Policy Division Chang Soyoon



Contents

C O N T E N T S

01 Visitor Number Counting

02 Visitor Number Management Policy

Exploration Policy

01

Visitor Number Counting



- ◆ Necessity of Visitor Number Management
- ◆ Method of Visitor Number Counting
- ◆ Analysis of Visitor Number Data

Environmental Capacity & Sustainable Use



Environmental Capacity

- ✓ Capacity to purify only by nature's ability
- ✓ Maximum demand for sustainable use of natural resources



Sustainable Use

- ✓ Capacity to maintain or improve the state and availability of desirable materials, resources or conditions over the long term



Carrying Capacity

- ✓ The maximum degree to a species can be accommodated sustainably in a given environment

> How To Manage

Monitoring

- ✓ Visitor Number Counting
- ✓ National Park Use-Behavior Investigation

Analysis & Consideration

Application

- ✓ Trail Reservation System
- ✓ Trail Congestion Information Service

> Measurement of Visitor Number Data

Before 2007

- ☑ Measured the number of visitors based on ticket sales

**Abolition of
Admission Fee
in 2007**

After 2007

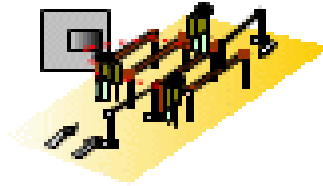
- ☑ Measure the number of visitors using an electronic counter (Currently 358 counting points)

▶ Electronic Counter Classification

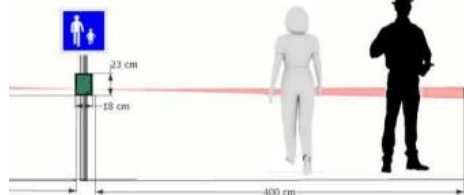
GATE-TYPE



Only for Pedestrians




Infrared Motion Detective Sensor



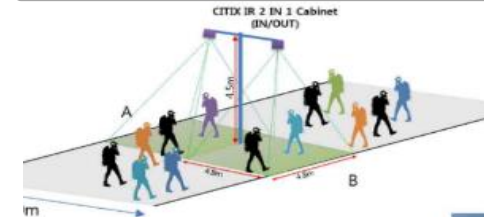
OVERHEAD-TYPE



Both for Pedestrians and Cars



Thermal Sensor



> Management of Visitor Number Data

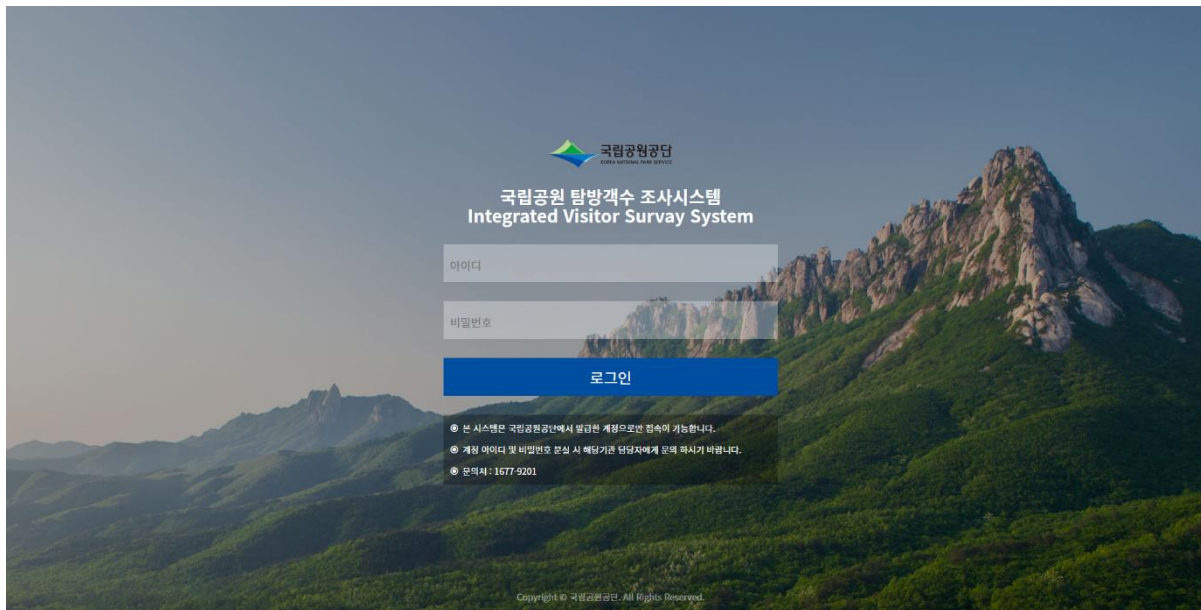
Count & Transmit

☑ Electronic counter transmits the total result to the 'Visitor Number Survey System' automatically

Modify & Confirm

☑ Confirm the figure after checking and modifying the data on the system

▶ Visitor Number Survey System



국립공원 탐방객수 조사시스템

국립공원 탐방객수 조회 | 탐방객수 조회 | 통계정보 | 시스템관리 | WCS관리

탐방객수 조회 | 급일현황 조회

급일현황조회 | 시간대별조회

국립공원: 전체 | 사무소: 전체 | 관리지구: 전체

조사지점: ☐ 전체 ☐ 탐방로 ☐ 고지대 ☐ 둘레길

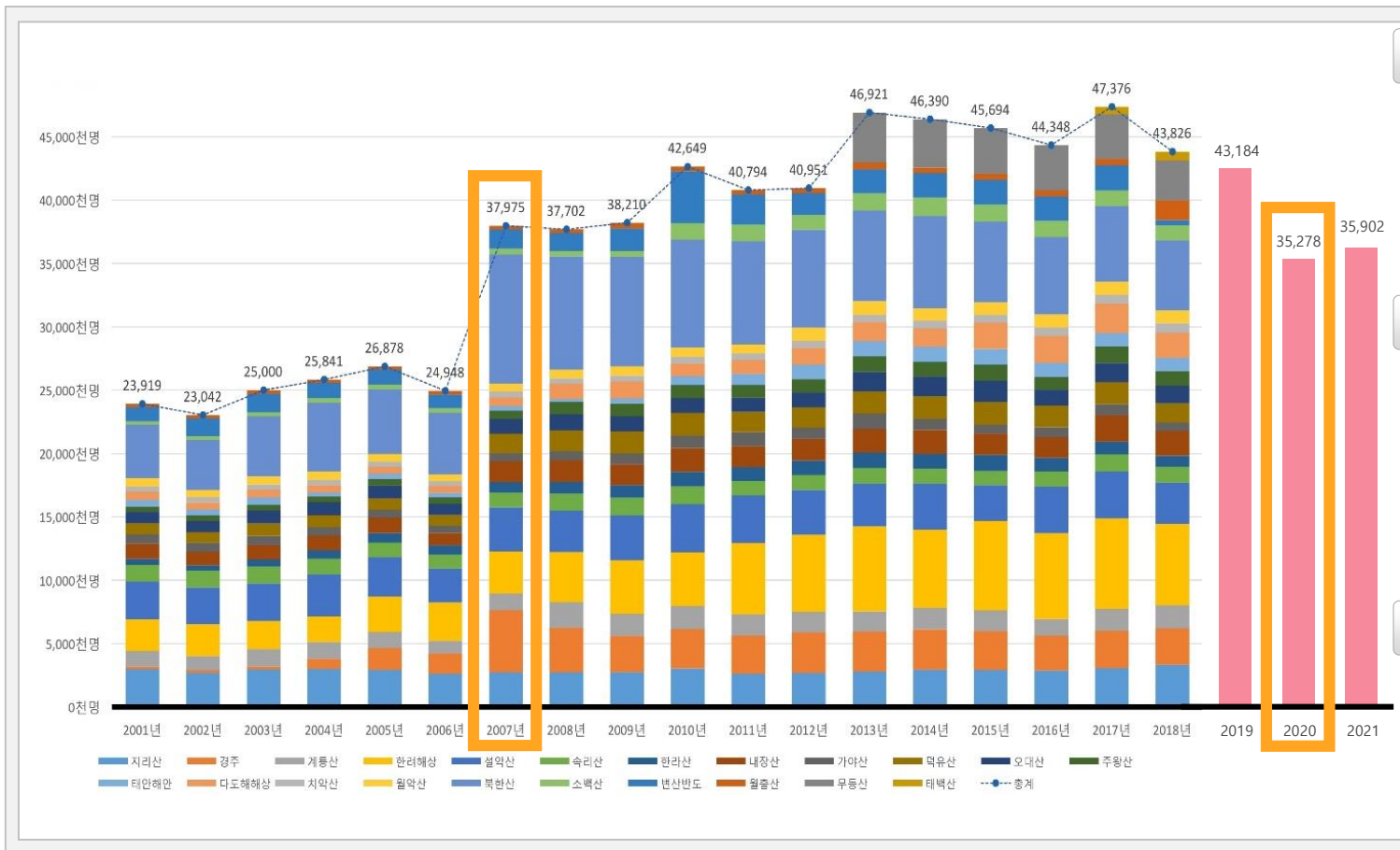
날짜검색: 2022-09-15 ~ 2022-09-15 | 오늘 | 7일 | 1개월 | 3개월

조회 | 초기화

총 181 건

순번	국립공원	사무소	관리지구	조사지점	입장인원	퇴장인원	입장인원-퇴장인원
1	합계				36,719	32,813	3,906
2	지리산	지리산경남	하동지구	대성지점	318	100	218
3	지리산	지리산경남	하동지구	대성(대산봉길)	4	9	-5
4	지리산	지리산경남	하동지구	산정(설산습지입구)	0	0	0
5	지리산	지리산경남	함양지구	백무동	100	86	14
6	지리산	지리산경남	함양지구	추성	34	35	-1
7	지리산	지리산경남	유령지구	내원	304	160	144
8	지리산	지리산경남	유령지구	대원사계곡길	108	76	32
9	지리산	지리산경남	유령지구	세재	5	4	1
10	지리산	지리산경남	산정지구	거림	8	13	-5

Change Aspect of National Park Visitor Number



01



Approximately 43million visits per year

02



Visitor number soared after the entrance fee abolished in 2007

03



Visitor number decreased in 2020, 2021 because of COVID-19

National Park Visit Characteristic

Seasonal Characteristic



✓ Mountainous National Parks

- Visitors concentrate in the **Fall**
(Because of the autumn colors)
- In case of Taebaeksan, Deogyusan NP,
Visitors concentrate in the **Winter**
(Famous for it's snow scene)

✓ Marine & Coastal National Parks

- Visitors concentrate in the **Summer**

According to the Location



- ✓ **National Parks located in the center of the city**(Bukhansan, Mudeungsan, Gyeryongsan NP)
attract more than other National Parks

(Easy Access)

※ A large number of visitors visit **compared to park area**

According to the Day



- ✓ Very spacious on weekdays
Very crowded on weekends and Holidays

Exploration policy

02 Visitor Number Management Policy



- ◆ Trail Reservation System
- ◆ Trail Congestion Information Service

> Trail Reservation System

✓ To protect natural resources, Provide pleasant exploration condition, Protect visitors against accident

→ Set the maximum capacity of visitor number, Only reserved visitors are allowed to entrance

· The 'Trail Reservation System' was first implemented in Jirisan in 2008, now 33 Trails in 21 National Parks are being managed by the system



Before 'Trail Reservation System'(Seoraksan NP)




After 'Trail Reservation System'(Seoraksan NP)



▶ Trail Congestion Information Service

- ✓ Real-time data from electronic counters → Calculate the visitor number relative to the area
- ✓ Categorized into three levels: **Crowded** **Normal** **Spacious** → Shared through Web or Mobile pages




국립공원공단
KOREA NATIONAL PARK SERVICE

국립공원 탐방로 혼잡도 안내 서비스

북한산 국립공원
 국립공원 리스트 선택하세요

관리지구	혼잡도	위치보기
경릉	● ● ●	📍 위치보기
우이	● ● ●	📍 위치보기
구기	● ● ●	📍 위치보기
수유	● ● ●	📍 위치보기
북한산성	● ● ●	📍 위치보기
원도봉	● ● ●	📍 위치보기
도봉	● ● ●	📍 위치보기
송추	● ● ●	📍 위치보기

Visitor Policy and Park Experience Service

Thank you

• 감 사 합 니 다 •

